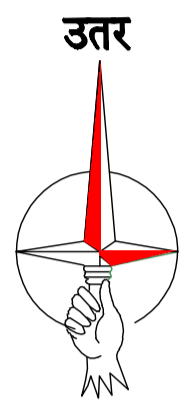


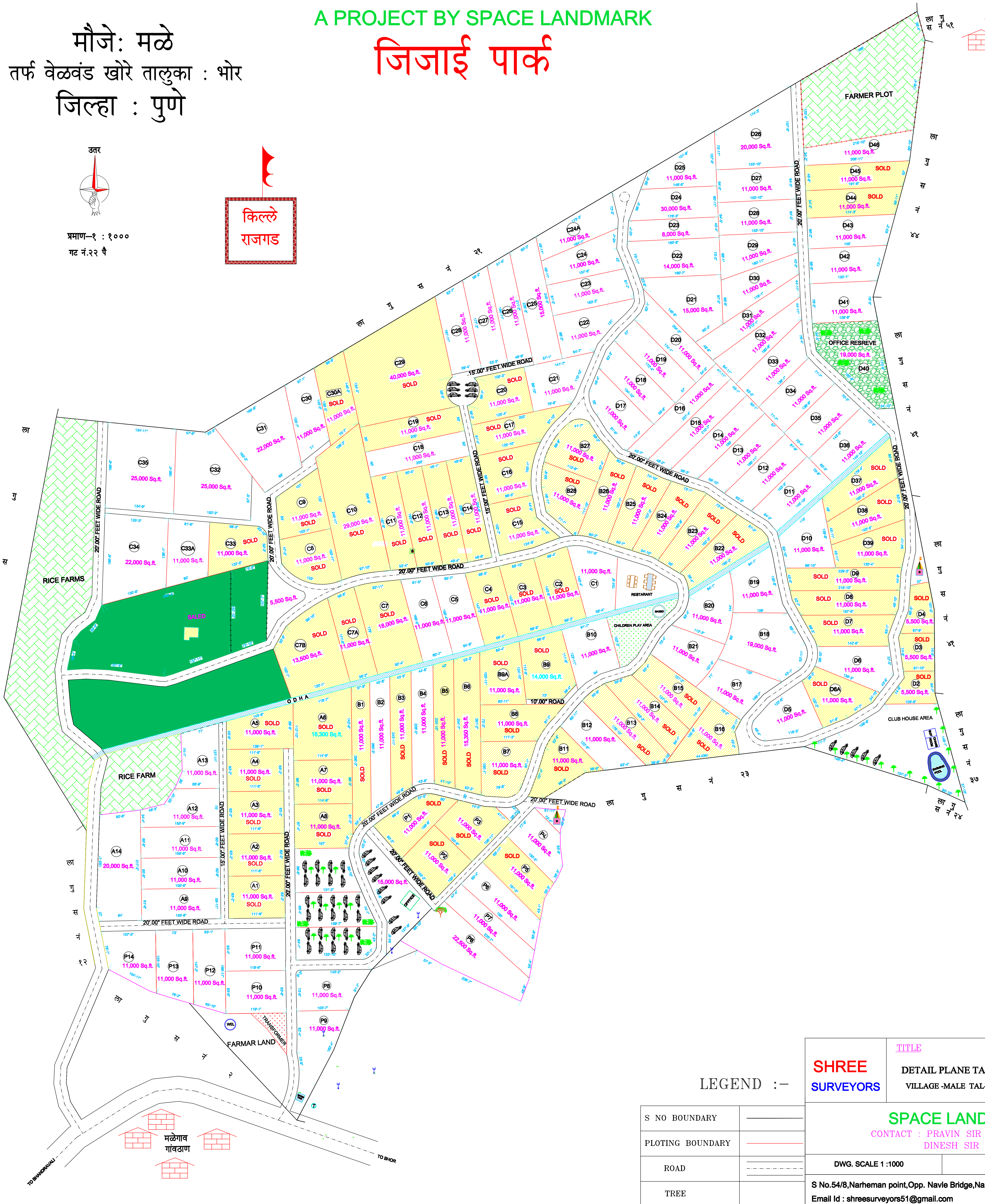
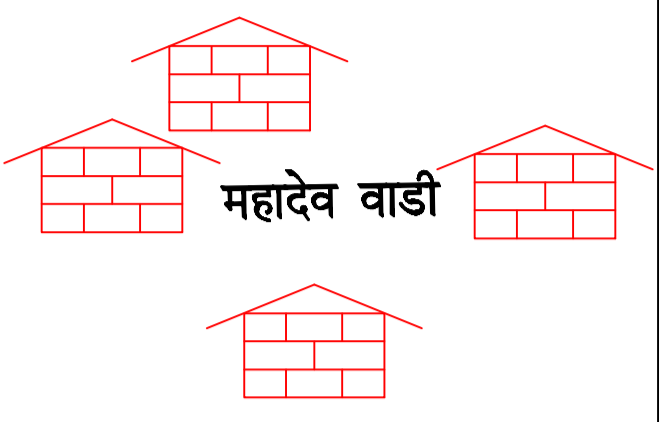
A PROJECT BY SPACE LANDMARK

जिजाई पार्क

मौजे: मळे
 तर्फ वेळवंड खोरे तालुका : भोर
 जिल्हा : पुणे



प्रमाण-१ : १०००
 गट नं.२२ पै



LEGEND :-

S NO BOUNDARY	—
PLOTTING BOUNDARY	—
ROAD	—
TREE	—

SHREE SURVEYORS	TITLE	DETAIL PLANE TABLE SURVEY AT VILLAGE-MALE TAL-BHOR DIST-PUNE
	SPACE LANDMARK CONTACT : PRAVIN SIR .7447445148 DINESH SIR .7350025222	
DWG. SCALE 1 : 1000	DATE : 02-04-2022	
S No.54/8,Narheman point,Opp. Navle Bridge,Narhe Gaon,Pune-411041. Email Id : shreesurveyors51@gmail.com		